

Michigan Tech

Date: yyyy-mm-dd
2011-03-11

Local Time
10:41:20

Time Difference
-5.00

Universal Time
15:41:20

MICHIGAN STATE
UNIVERSITY

00:00
-04:00

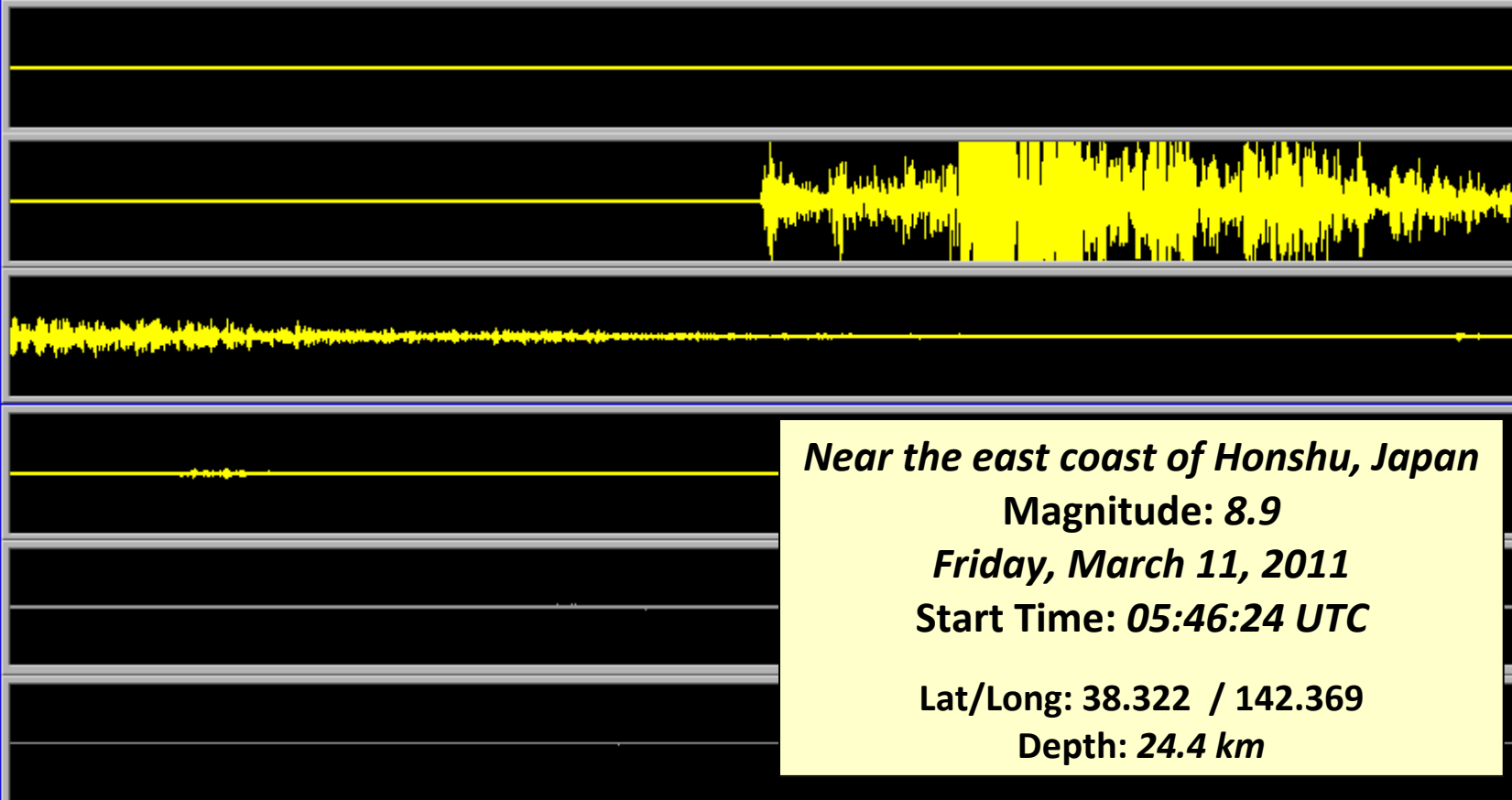
04:00
-08:00

08:00
-12:00

12:00
-16:00


16:00
-20:00

20:00
-24:00



Near the east coast of Honshu, Japan
Magnitude: 8.9
Friday, March 11, 2011
Start Time: 05:46:24 UTC
Lat/Long: 38.322 / 142.369
Depth: 24.4 km

Adjust Y-Scale



2.280000

Look at the Day

Save a Quake

Long View

Filter Data

See the Day go By

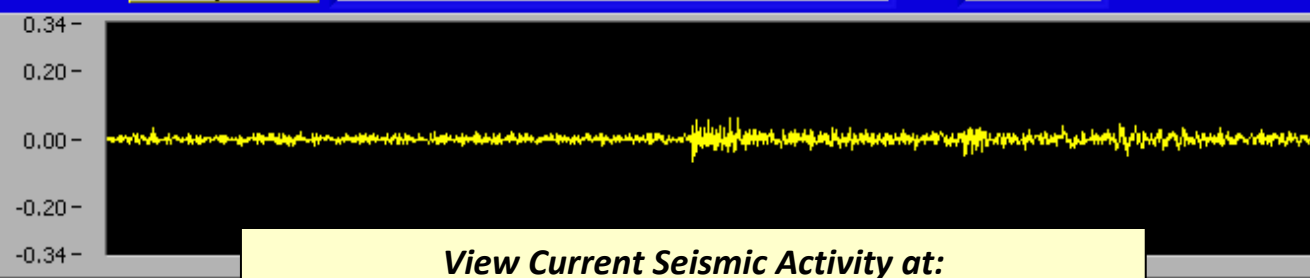
Amplify Stomp & Yell



Data output to file: c:\mtuquake\data\1sps\rawdata\1sps2011-03-11.txt

-0.004883

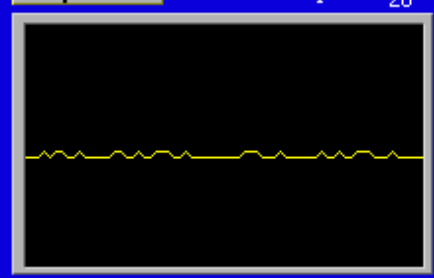
Stomp and Yell



Adjust Y-Scale



0.340000



View Current Seismic Activity at:
http://www.geo.mtu.edu/UPSeis/MTU_Seismograph/